
















Esri, HERE, DeLorme, MapmyIndia, © OpenStreetMap contributors, and the GIS user community

<b>Legend</b>		  Miles	<b>Figure 12</b> <b>Avian Use Point Counts</b> Fountain Wind Project Shasta County, CA 
<ul style="list-style-type: none"> <li> Avian Use Point</li> <li> Proposed Turbine</li> <li> Alternate Turbine</li> <li> Existing Turbine - Hatchet Ridge</li> </ul>	<ul style="list-style-type: none"> <li> Existing Transmission Line</li> <li> Proposed O&amp;M Facility</li> <li> Proposed Collector Substation</li> <li> Proposed PG&amp;E POI Switch Yard</li> <li> Construction Laydown Yard</li> <li> Proposed Batch Plant</li> <li> Project Boundary</li> <li> Township</li> </ul>		